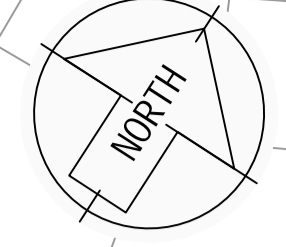
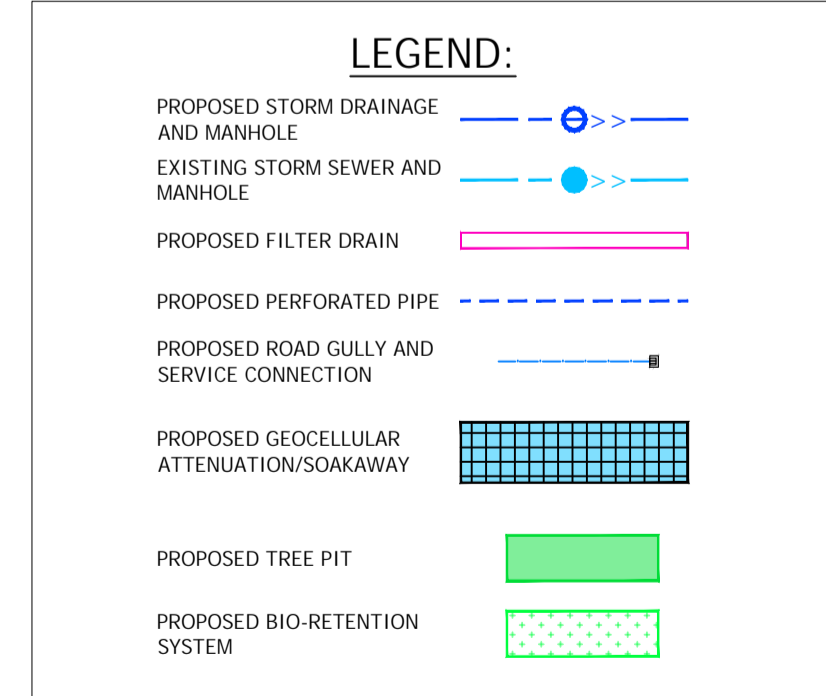
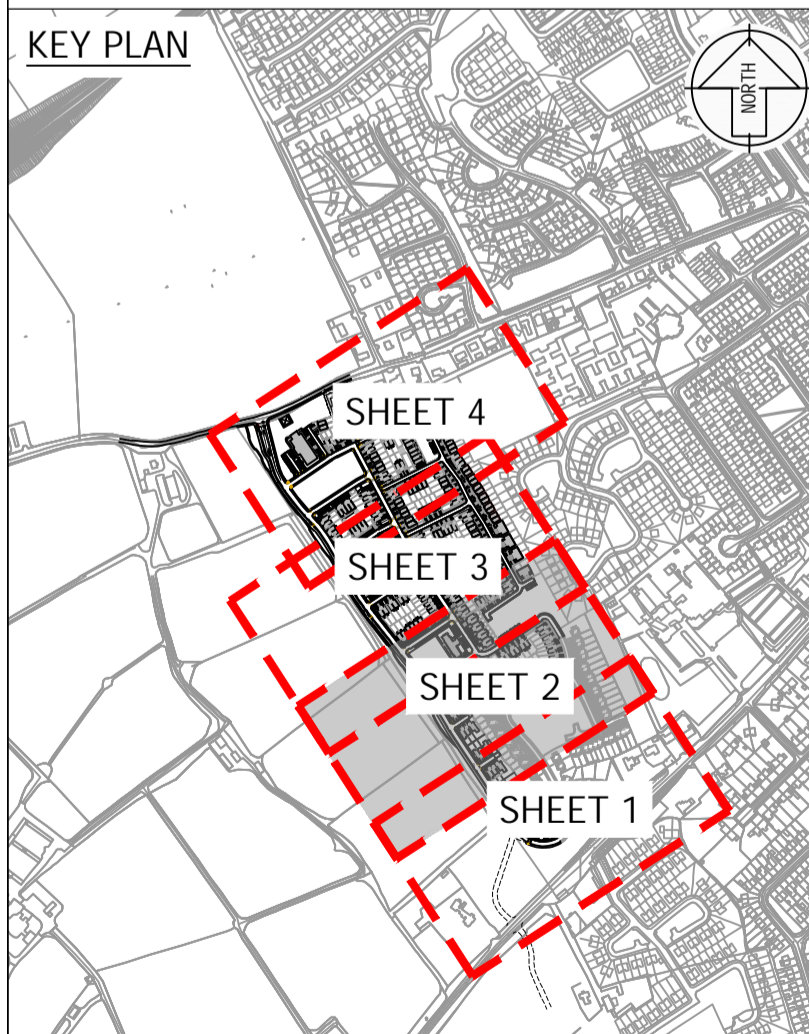


DO NOT SCALE USE FIGURED DIMENSIONS ONLY



Manhole	Cl(m)	USL(m)	PN	Pipe Length(m)	DSL(m)	Slope (1:n)	Pipe DIA (mm)
S-1	103.580	102.155	S-1.000	13.580	101.795	54.4	225
S-2	103.220	101.795	S-1.000	18.654	101.565	81.1	225
S-3	102.990	101.565	S-1.000	34.505	100.930	54.3	225
S-4	102.575	101.550	S-2.000	30.759	101.330	139.8	225
S-5	102.355	100.550	S-1.000	55.209	99.995	59.0	225
S-6	101.420	99.995	S-1.000	8.304	99.857	60.2	225
S-7	101.434	100.409	S-3.000	24.022	100.257	158.0	225
S-8	101.263	99.702	S-1.005	63.564	99.523	245.0	300
S-9	102.040	100.615	S-4.000	23.880	100.465	159.2	225
S-10	101.890	99.448	S-1.006	17.348	99.394	325.0	375
S-11	102.050	99.294	S-1.007	58.133	99.240	325.0	375
S-12	102.550	99.240	S-1.008	17.099	99.187	325.0	375
S-13	106.980	104.555	S-5.000	25.989	104.402	170.0	225
S-14	106.230	104.402	S-5.000	9.286	104.349	170.0	225
S-15	104.610	104.349	S-1.002	85.366	103.025	64.0	225
S-16	104.440	103.025	S-5.003	10.818	102.685	32.8	225
S-17	104.110	102.685	S-5.004	9.270	102.416	34.5	225
S-18	101.840	102.416	S-5.005	12.945	102.186	326.0	375
S-19	104.560	103.135	S-6.000	35.159	102.185	37.0	225
S-20	103.610	102.110	S-5.006	46.584	101.340	60.5	300
S-21	102.840	99.112	S-1.009	10.568	99.025	121.5	450
S-22	102.960	98.901	S-1.010	32.259	98.900	450	450
S-23	103.660	102.255	S-7.000	45.797	101.225	44.5	225
S-24	102.650	101.135	S-7.000	63.023	100.380	81.8	300
S-25	101.880	100.380	S-7.000	18.325	100.750	245.0	300
S-26	102.190	99.2	S-1.011	18.035	99.094	170.0	225
S-27	102.240	100.815	S-8.000	23.348	100.455	64.9	225
S-28	101.880	99.094	S-1.012	88.374	98.540	170.0	225
S-29	101.500	100.075	S-9.000	43.465	99.596	90.7	225
S-30	101.021	99.596	S-9.000	9.999	99.537	170.0	225
S-31	100.980	98.493	S-1.013	35.888	98.347	245.0	300
S-32	101.590	98.272	S-1.014	38.292	98.154	325.0	375
S-33	101.770	100.345	S-10.000	52.119	99.855	106.4	225
S-34	101.280	99.855	S-10.000	9.965	99.795	166.4	225
S-35	101.220	98.154	S-1.015	34.148	98.154	325.0	375
S-36	100.580	97.971	S-1.016	33.033	97.890	405.0	450
S-37	99.980	97.890	S-1.017	8.632	97.868	405.0	450
S-38	100.010	97.868	S-1.018	72.182	97.690	405.0	450
S-39	100.150	97.690	S-1.019	7.960	97.651	200.0	450
S-40	100.090	97.651	S-1.020	9.131	97.655	200.0	450
S-41	100.130	97.505	S-1.021	29.676	97.500	170.0	450
S-42	100.660	97.5	S-1.022	4.724	97.472	170.0	450
S-43	104.710	103.285	S-11.000	45.971	102.405	52.2	225
S-44	101.830	100.405	S-11.000	12.249	100.145	47.1	225
S-45	103.570	102.145	S-11.000	28.763	101.425	39.9	225
S-46	102.850	101.35	S-11.000	40.973	100.300	39.8	300
S-47	101.820	100.32	S-11.004	27.323	99.750	47.9	300
S-48	101.250	99.75	S-11.005	35.932	98.440	27.4	300
S-49	99.940	98.365	S-11.006	4.807	98.255	89.2	375
S-50	102.500	100.075	S-12.000	46.505	100.175	51.7	225
S-51	103.350	100.925	S-13.000	84.693	100.175	48.1	225
S-52	101.600	100.100	S-13.000	38.691	99.530	67.9	300
S-53	101.030	99.455	S-12.002	30.317	99.360	325.0	375
S-54	101.940	100.515	S-14.000	61.317	99.532	61.1	225
S-55	101.220	99.267	S-12.003	68.831	98.890	153.2	450
S-56	100.640	98.89	S-12.004	9.631	98.680	45.8	450
S-57	100.430	98.68	S-12.005	85.431	98.180	170.9	450
S-58	99.830	98.18	S-11.007	8.153	98.098	100.0	450
S-59	99.830	97.98	S-11.008	43.583	97.970	450	450
S-60	99.500	97.97	S-11.009	3.573	97.945	142.9	225
S-61	99.510	98.335	S-15.000	29.862	98.025	96.3	225
S-62	99.680	98.505	S-15.000	44.815	98.025	93.4	225
S-63	99.200	98.025	S-15.000	12.049	97.945	150.6	225
S-64	99.370	97.95	S-11.010	30.002	97.703	325.0	375
S-65	99.880	97.703	S-11.011	59.578	97.529	325.0	375
S-66	99.980	98.555	S-17.000	43.366	98.300	170.0	225
S-67	100.630	97.519	S-11.012	8.668	97.322	43.9	375
S-68	100.520	97.247	S-13.023	28.650	97.176	405.0	450
S-69	98.830	97.855	S-18.000	24.073	97.655	170.0	225
S-70	99.660	97.735	S-19.000	10.000	97.655	125.0	225
S-71	99.270	97.58	S-18.000	39.524	97.326	155.6	300
S-72	101.160	97.186	S-1.024	53.073	97.095	405.0	450
S-73	100.800	97.045	S-1.025	7.444	97.026	405.0	450
S-74	100.800	97.026	S-1.026	24.197	96.966	405.0	450
S-75	100.800	96.81	S-1.027	21.363	96.900	300	300
S-76	100.400	96.4	S-1.028	43.937	96.767	245.0	300
S-77	100.400	96.767	S-1.029	27.392	96.655	245.0	300
S-78	100.300	96.655	S-1.030	42.327	96.482	245.0	300
S-79	99.600	96.482	S-1.031	82.946	96.144	245.0	300
S-80	98.600	96.144	S-1.032	88.520	95.783	245.0	300
S-81	98.550	95.783	S-1.033	10.534	95.740	245.0	300
S-82	99.330	95.905	S-20.000	42.640	96.795	38.4	225
S-83	98.220	96.795	S-20.000	48.728	96.755	43.0	225
S-84	96.750	96.525	S-21.000	18.285	95.217	170.0	225
S-85	97.180	95.217	S-20.002	14.159	95.020	68.4	225
S-86	97.200	95.020	S-20.003	25.814	95.000	225	225
S-87	96.680	95.000	S-20.004	2.000	95.990	200.0	225
S-88	104.700	103.275	S-22.000	19.717	103.075	98.6	225
S-89	104.500	103.075	S-22.000	18.297	103.084	170.0	225
S-90	104.700	102.950	S-22.002	13.000	103.900	225	225
S-91	104.700	104.000	S-22.003	2.000	103.990	200.0	225



Copyright
No part of this document may be reproduced or transmitted in any form or stored in any retrieval system of any nature without the written permission of Muir Associates Ltd. as copyright holder except as agreed for use on the project for which the document was originally issued.

NOTES:
1. ALL DIMENSIONS ARE IN METERS UNLESS SHOWN OTHERWISE.
2. ALL DRAINAGE WORKS ARE TO COMPLY WITH THE REQUIREMENTS OF COUNTY KILDARE WATER SERVICES DEPARTMENT.
3. ALL DRAINAGE TO BE IN ACCORDANCE WITH GREATER DUBLIN REGIONAL CODE OF PRACTICE FOR DRAINAGE WORKS AND BUILDING REGULATIONS TECHNICAL GUIDANCE DOCUMENT H.

4. FOR ON PLOT SUDS DETAILS REFER TO DRAWING D1920-MAL-00-XX-C-028

Ordnance Survey Ireland Licence No. EN 0001721 © Government of Ireland

REVISION	DATE	DESCRIPTION	REV BY	CHK BY
A	05.05.21	DRAFT ISSUE	SC	SS
B	14.05.21	ISSUED FOR PLANNING	SC	SS
C	01.02.22	REISSUED FOR PLANNING	SG	SOR

Consulting Engineers
Project Managers
Muir Associates
Marketing Network House, Argyle Square, Morehampton Road, Dublin D04 K0Y1, Ireland
Telephone: +353-1-4762788
email: info@muir.ie www.muir.ie

PROJECT	STRATEGIC HOUSING DEVELOPMENT AT BALLYMANY			
CLIENT	BRIARGATE DEVELOPMENTS NEWBRIDGE LIMITED			
TITLE	STORM WATER DRAINAGE LAYOUT			
SHEET 2 OF 4				
Director	Proj. Eng	Drawn by	DRG. No.	REV
SOR	SS	SC	D1920-MAL-00-XX-C-007	C
Scale	Checked	Date		
1:500 @A1	SOR	MARCH 21		

PLANNING